



Secretaria de Meio Ambiente e Desenvolvimento Sustentável - SEMAD
Centro de Informações Meteorológicas e Hidrológicas do Estado de Goiás - CIMEHGO
Sala de Situação de Monitoramento de Riscos e Desastres Naturais

Boletim nº: 0072

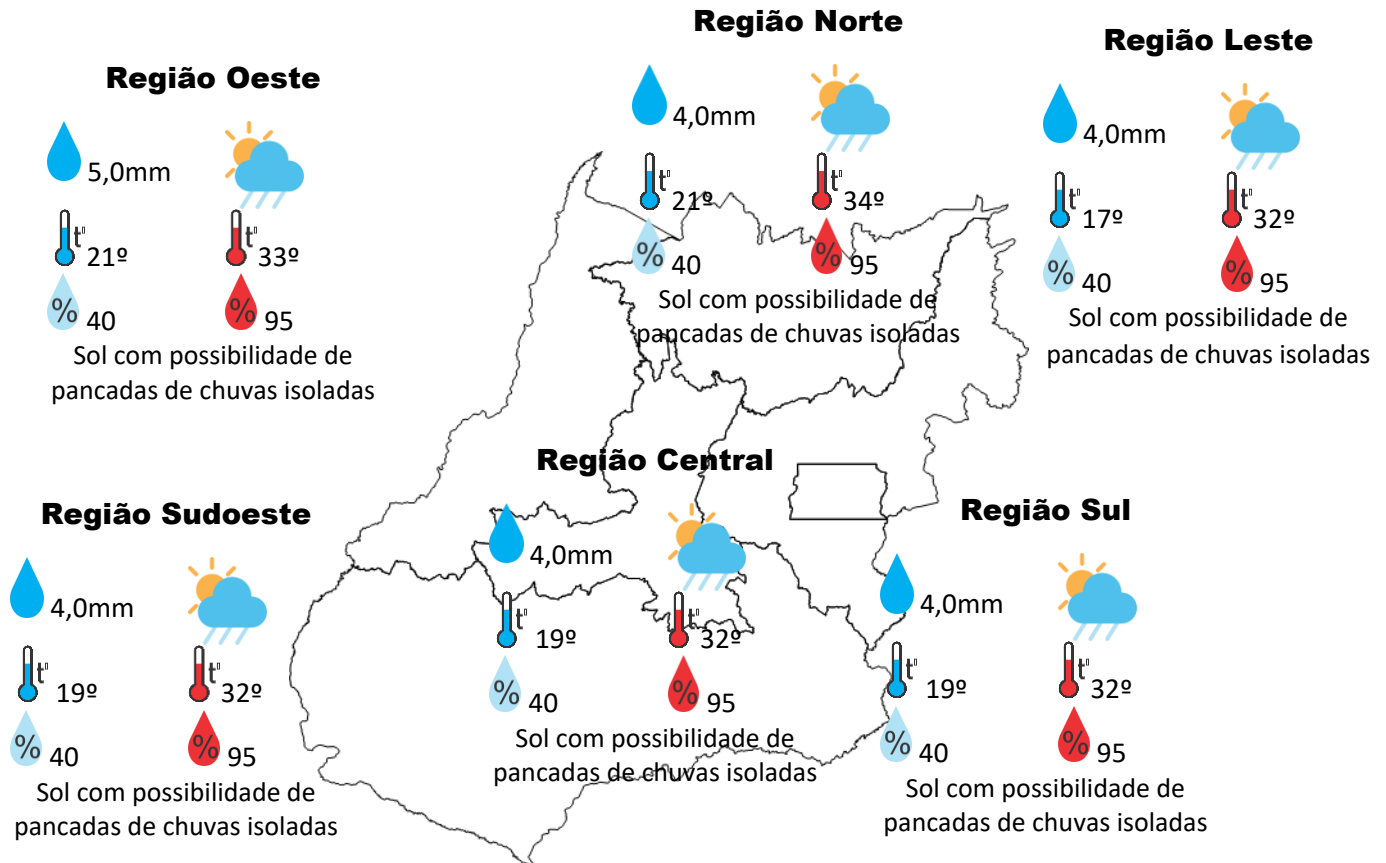
Elaborado na data: 24/03/2023

Previsão para data: 25/03/2023

Informações do Tempo para o Estado

Sábado um sistema de alta pressão que está atuando na altura de Minas Gerais vai dificultar o transporte de umidade da região norte do Brasil para o Estado de Goiás, conseqüentemente inibindo a formação de nuvens de chuva com isso teremos uma redução na formação de áreas de instabilidade, mas ainda há possibilidade de pancadas chuvas isoladas, mas não são esperados volumes elevados.

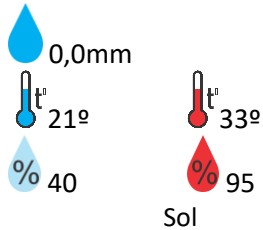
Capital: sol e possibilidade de pancadas de chuvas, temperatura máxima podendo chegar aos 31°C e umidade relativa do ar variando entre 40% a 95%, o nascer do sol será às 06:21hs e o pôr do sol às 18:24hs.



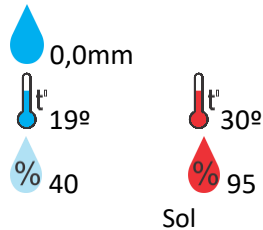


Previsão para alguns municípios:

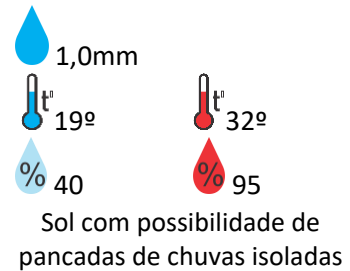
Porangatu



Catalão



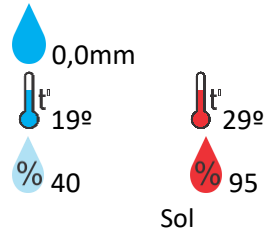
Jataí



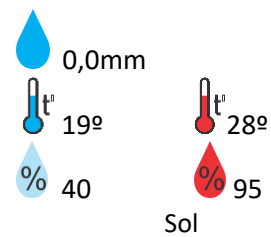
Rio Verde



Luziânia



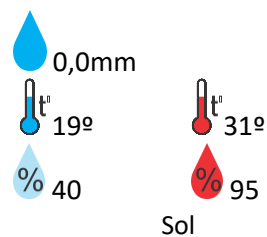
Anápolis



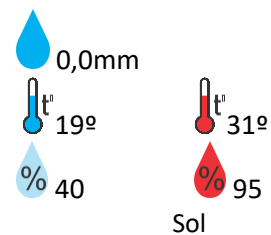
Goiânia



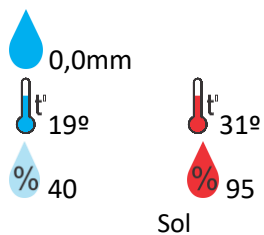
Itumbiara



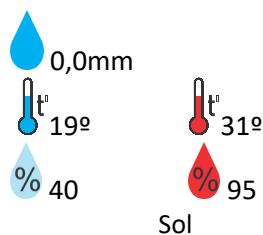
Ouvidor



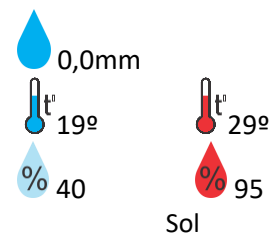
Goiandira



Três Ranchos

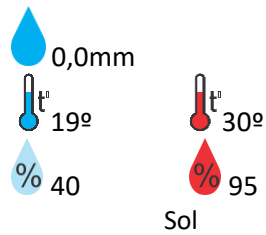


Cumari

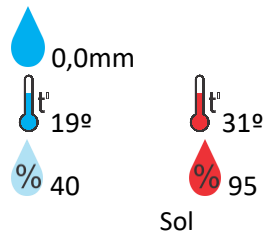




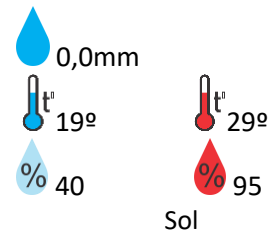
Ipameri



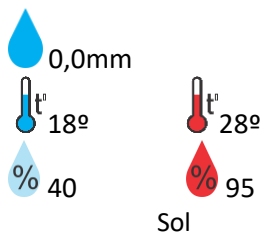
Nova Aurora



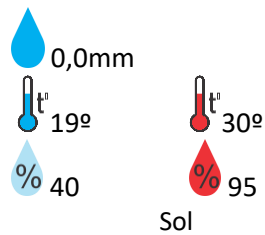
Formosa



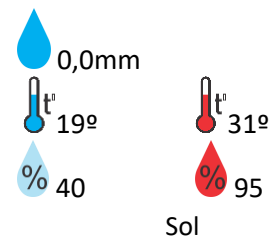
Cristalina



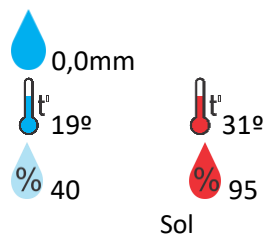
Santa Helena



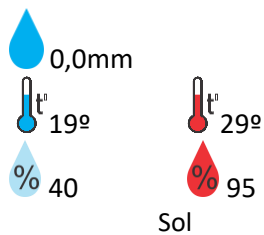
Ceres



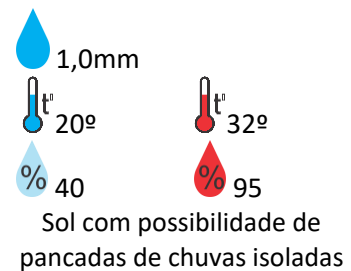
Goianésia



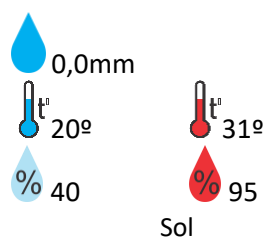
Davinópolis



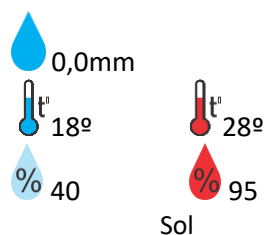
Rubiataba



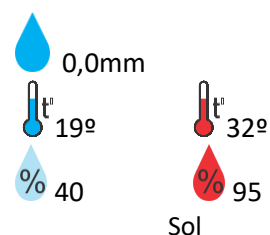
Flores de Goiás



Alto Paraíso



Iporá



OBS: As informações contidas nesse boletim do tempo levam em consideração dados das variáveis meteorológicas previstas por modelos meteorológicos e análise de imagens de satélite do dia 24/03/2023 às 07:00 horas



Secretaria de Meio Ambiente e Desenvolvimento Sustentável - SEMAD
Centro de Informações Meteorológicas e Hidrológicas do Estado de Goiás - CIMEHGO
Sala de Situação de Monitoramento de Riscos e Desastres Naturais

Boletim nº: 0072

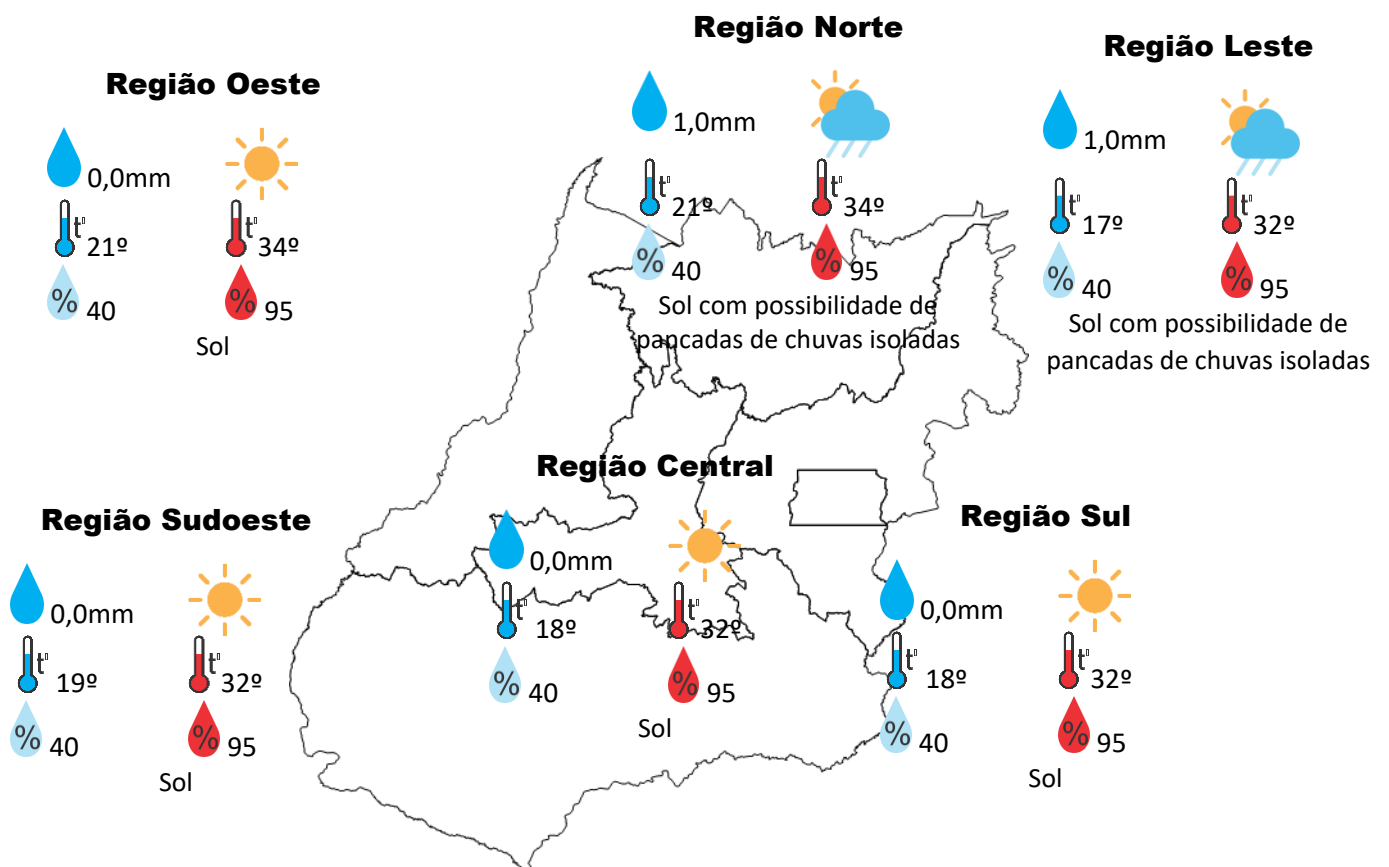
Elaborado na data: 24/03/2023

Previsão para data: 26/03/2023

Informações do Tempo para o Estado

Domingo um sistema de alta pressão ainda continua atuando na altura de Minas Gerais e vai dificultar o transporte de umidade da região norte do Brasil para o Estado de Goiás, consequentemente inibindo a formação de nuvens de chuva com isso teremos uma redução na formação de áreas de instabilidade e tempo mais estável, mas ainda há pequena possibilidade de pancadas chuvas isoladas, mas não são esperados volumes elevados.

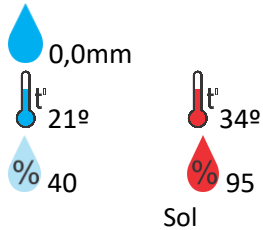
Capital: sol e possibilidade de pancadas de chuvas, temperatura máxima podendo chegar aos 31°C e umidade relativa do ar variando entre 40% a 95%, o nascer do sol será às 06:21hs e o pôr do sol às 18:23hs.



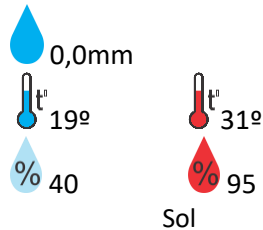


Previsão para alguns municípios:

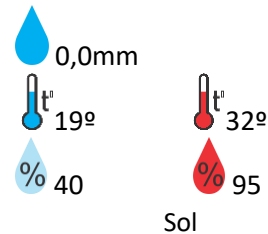
Porangatu



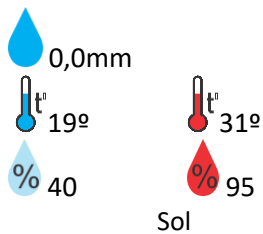
Catalão



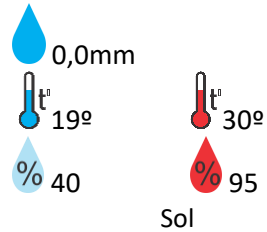
Jataí



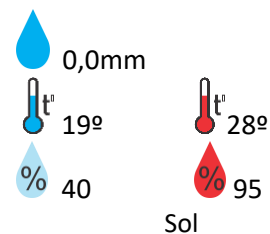
Rio Verde



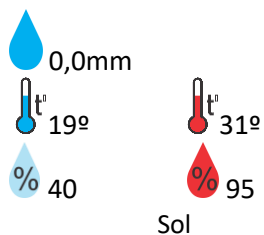
Luziânia



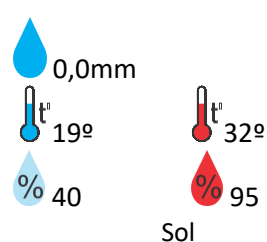
Anápolis



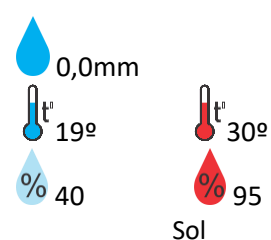
Goiânia



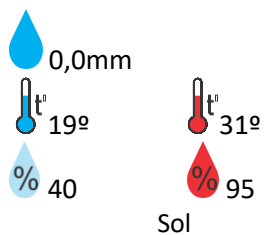
Itumbiara



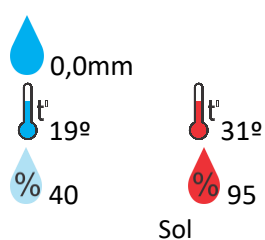
Ouvidor



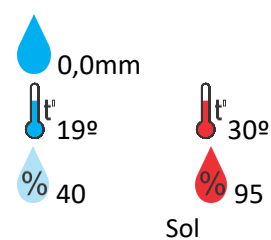
Goiandira



Três Ranchos

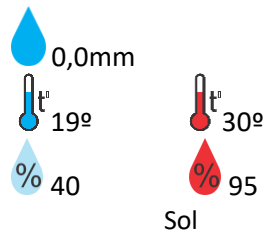


Cumari

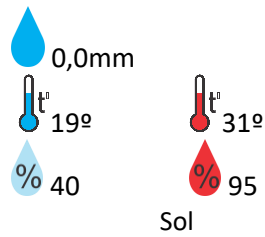




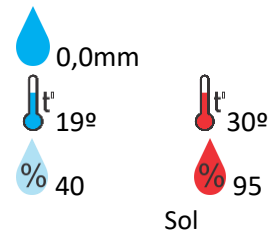
Ipameri



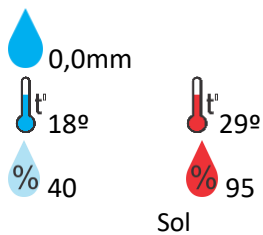
Nova Aurora



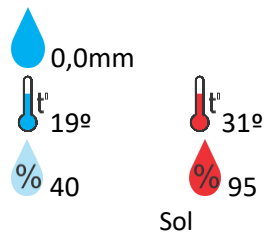
Formosa



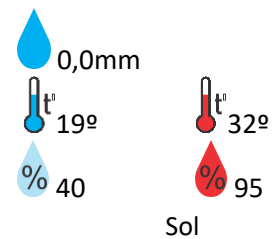
Cristalina



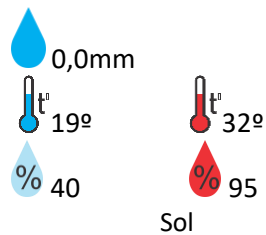
Santa Helena



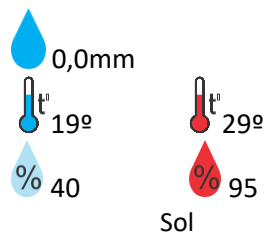
Ceres



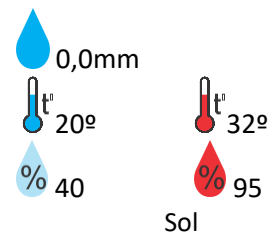
Goianésia



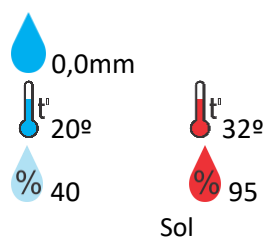
Davinópolis



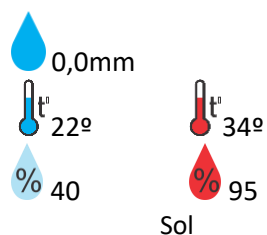
Rubiataba



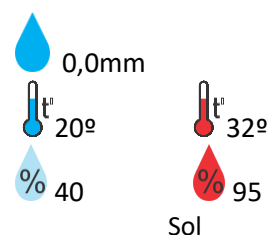
Flores de Goiás



Aragarças



Iporá



OBS: As informações contidas nesse boletim do tempo levam em consideração dados das variáveis meteorológicas previstas por modelos meteorológicos e análise de imagens de satélite do dia 24/03/2023 às 07:00 horas